
Guide to Trail Colors & Names in Norvin Green State Forest

(B) Blue - Hewitt-Butler Trail
(W) White - Lower Trail
(W) White - Macopin Trail
(W) White - Post Brook Trail
(Y) Yellow - Camp Wyanokie Trail
(Y) Yellow - Carris Hill Trail
(Y) Yellow - Mine Trail
(Y) Yellow - Wyanokie Crest Trail
(R) Red - Wyanokie Circular Trail
(P) Pink - Will Monroe Loop Trail
(G) Green - Otter Hole Trail
(O) Orange - Outlaw Trail
(O) Orange - Roomy Mine Trail
(R) Red - Torne Mountain Trail
Teal Diamond - Highlands Trail
PARKING : P


Note: Some blazes have a white background for better visibility.


How to Read Trail Blazes





These hiking trails are maintained by volunteers of the NY-NJ Trail Conference. They keep trails cleared and well marked using the following standard blazes:

Straight Ahead 

Left Turn 

Right Turn 

Trail Start 

Trail End 

Norvin Green State Forest is NJ DEP land and is managed by Ringwood State Park, 973.962.7031



Highlands Natural Pool

180 Snake Den Road
Ringwood, NJ 07456
973.835.4299
www.highlandspool.org


The Highlands Natural Pool is a stream-fed, freshwater, chemical-free pool surrounded by poplars, evergreens and stone retaining walls. Carved out of the hillside in 1935, it's a great family-friendly place to swim in a natural setting during hot summer months.

The Olympic-size pool has a safe, fenced-in area for children. We have a snack stand, picnic tables and barbecue grills. Volleyball, Ping-Pong and a grassy recreational field are available as well.

Located next to Norvin Green State Forest and New Jersey Audubon's Weis Ecology Center, Highlands Natural Pool offers access to miles of hiking trails. We're open Memorial Day Weekend through the end of September. Be sure to stop by the pool and pay us a visit!

Enhance Your Walk with a Guidebook from the NY-NJ Trail Conference!

Hiking the Jersey Highlands



A descriptive guide to trails, wildlife, plants and rocks in the Highlands, from the New York border to near the Delaware River.

Trail Conference books and maps are available from the Weis Ecology Center, or directly from the Trail Conference: 201.512.9348, www.nynjtc.org, or orders@nynjtc.org.



Norvin Green State Forest Trail Map

This map is adapted from the durable, four-color **North Jersey Trails** map set published by the New York-New Jersey Trail Conference. It is provided as a courtesy by the Trail Conference and Highlands Natural Pool.

Trail Conference maps and books are your guides to hundreds of miles of hiking paths in the New York-New Jersey region. Look for them at outdoor stores or order online at www.nynjtc.org; telephone 201. 512.9348.

New York-New Jersey Trail Conference

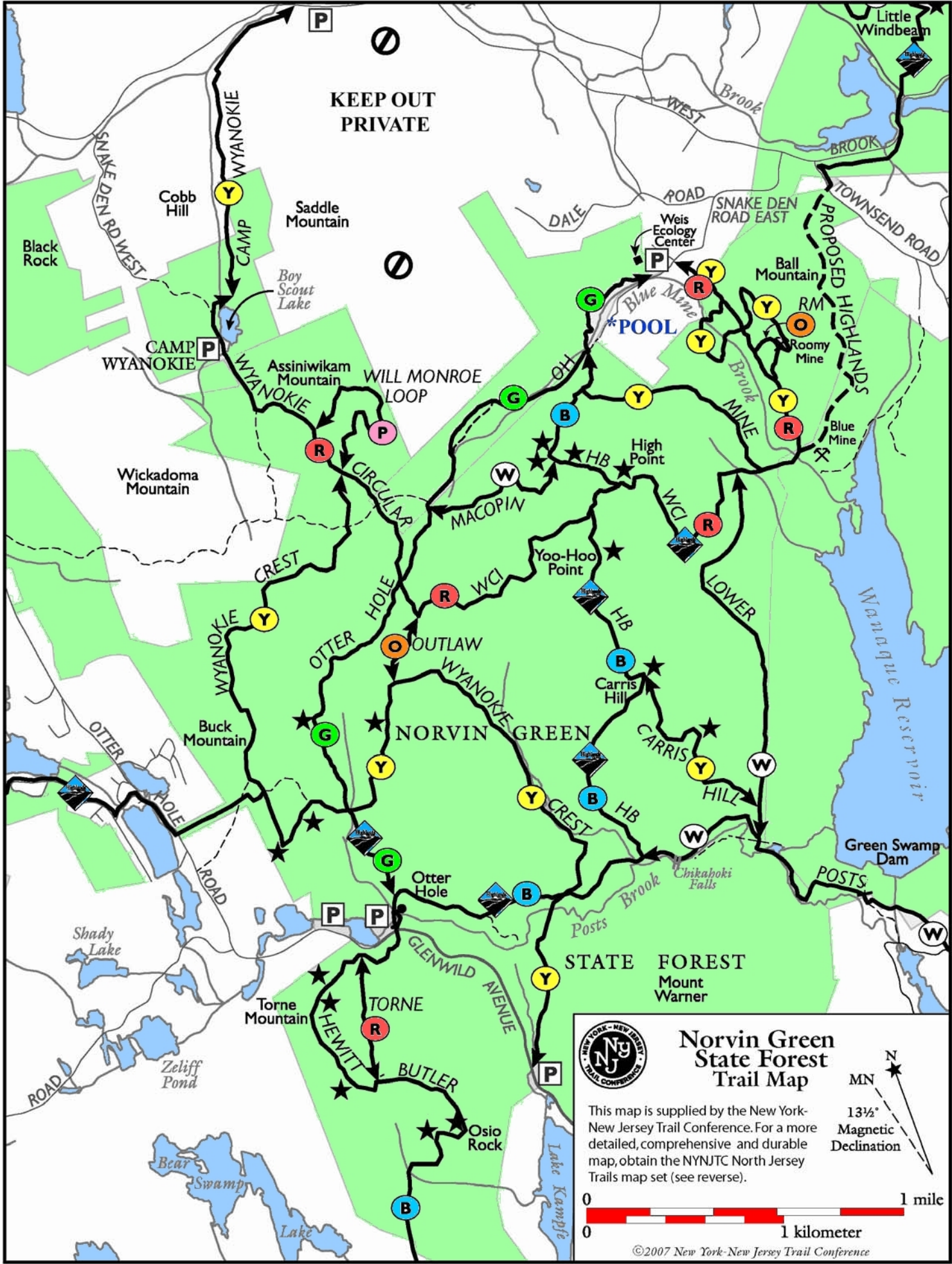
is a coalition of 100 clubs and 10,000 individual members dedicated to creating, protecting, and promoting 1,700 miles of trails in the New York-New Jersey metropolitan area.

Membership in the Trail Conference gives you opportunities to take part in volunteer projects and training workshops, and entitles you to discounts at many outdoor stores.

Don't take your access to nature for granted. Join the Trail Conference today.

Connecting People with Nature since 1920

NY-NJ Trail Conference
156 Ramapo Valley Road
Mahwah, NJ 07430
201.512.9348
www.nynjtc.org



**KEEP OUT
PRIVATE**



Norvin Green State Forest Trail Map

This map is supplied by the New York-New Jersey Trail Conference. For a more detailed, comprehensive and durable map, obtain the NYNJTC North Jersey Trails map set (see reverse).

