
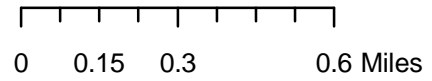



# Upper Little Piney Blue Ribbon Trout Stream (Hwy 63 to Vida Slab)

 Parking Areas / Access points

 National Forest / Public Property



This map courtesy of  
**Roubidoux Fly Fishers  
Association**  
P.O. Box 4066  
Waynesville, MO 65583  
roubidouxflyfishers@yahoo.com



[www.geocities.com/roubidouxflyfishers](http://www.geocities.com/roubidouxflyfishers)

